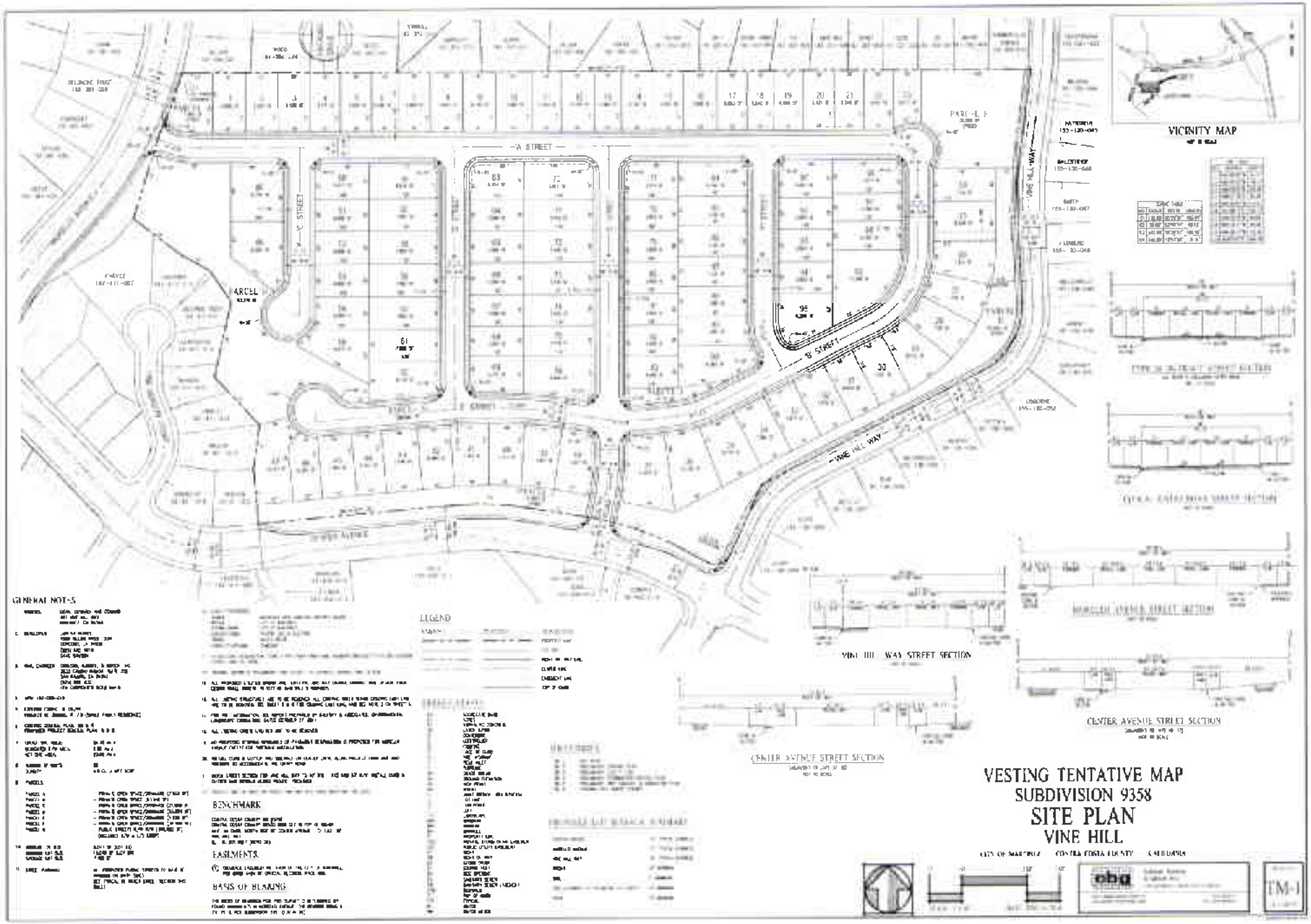
VICINITY MAP
"A" STREET
"B" STREET
"C" STREET
VINE HILL WAY
PARCEL
GENERAL NOTES
LEGEND
BENCHMARK
EASEMENTS
BASIS OF BEARING
VINE HILL WAY STREET SECTION
CENTER AVENUE STREET SECTION
CENTER AVENUE STREET SECTION
VESTING TENTATIVE MAP
SUBDIVISION 9358
SITE PLAN
VINE HILL
TM-1

VESTING TENTATIVE MAP
SUBDIVISION 9358
PRELIMINARY GRADING AND DRAINAGE PLAN
VINE HILL
TM-2

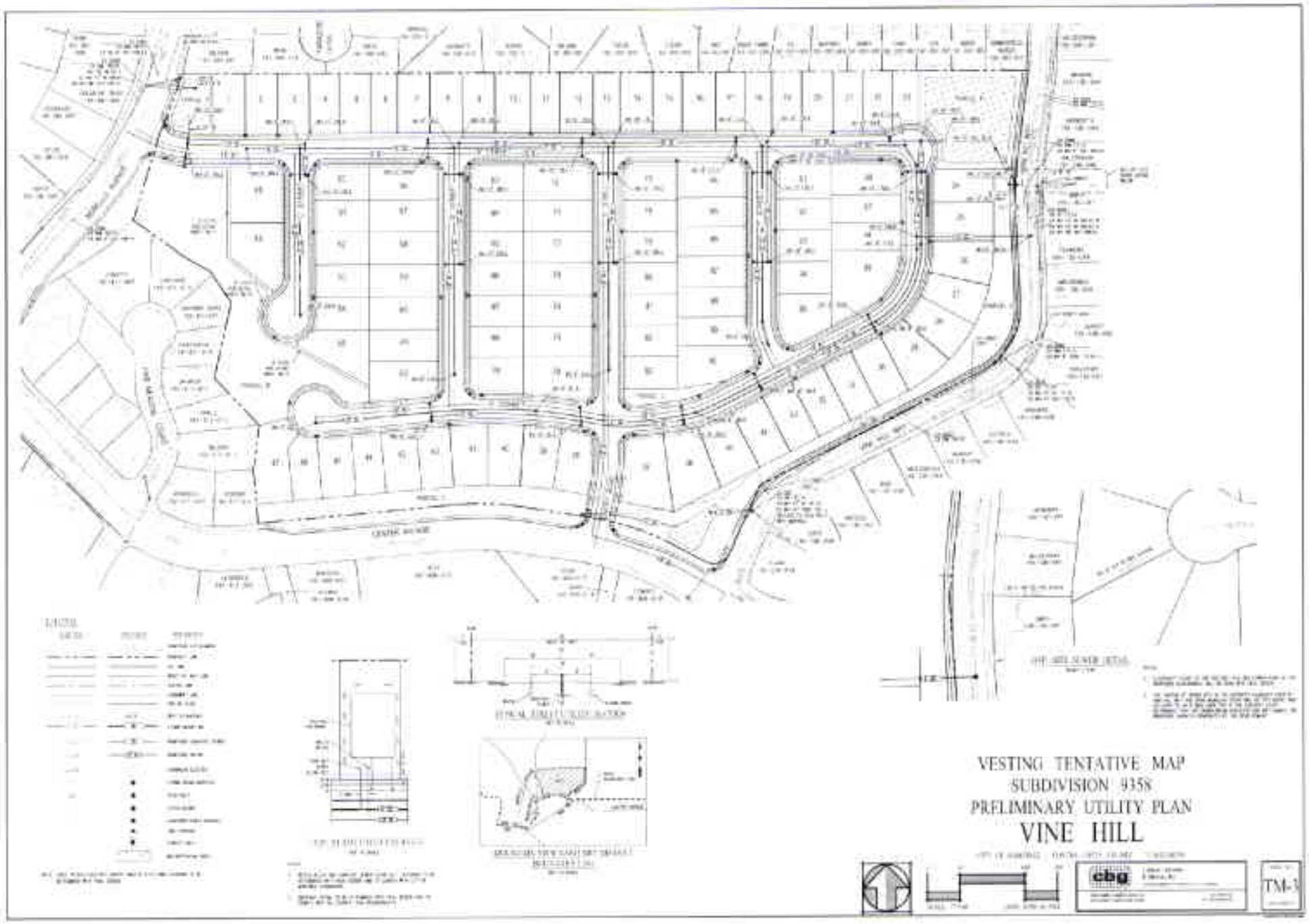
VESTING TENTATIVE MAP
SUBDIVISION 9358
PRELIMINARY UTILITY PLAN
VINE HILL
cbg
TM-3

LEGEND

DRAINAGE MANAGEMENT AREA SUMMARY

BIO-RETENTION AREA DETAIL



VESTING TENATIVE MAP
SUBDIVISION 9358
PRELIMINARY STORMWATER CONTROL PLAN
VINE HILL

CITY OF MARTINEZ CONTRA COSTA COUNTY CALIFORNIA

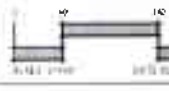

CDG

TM-4

LEGEND

NOTES

VESTING TENTATIVE MAP
SUBDIVISION 9358
PRELIMINARY TREE REMOVAL & DEMOLITION PLAN

VINE HILL

TM-5

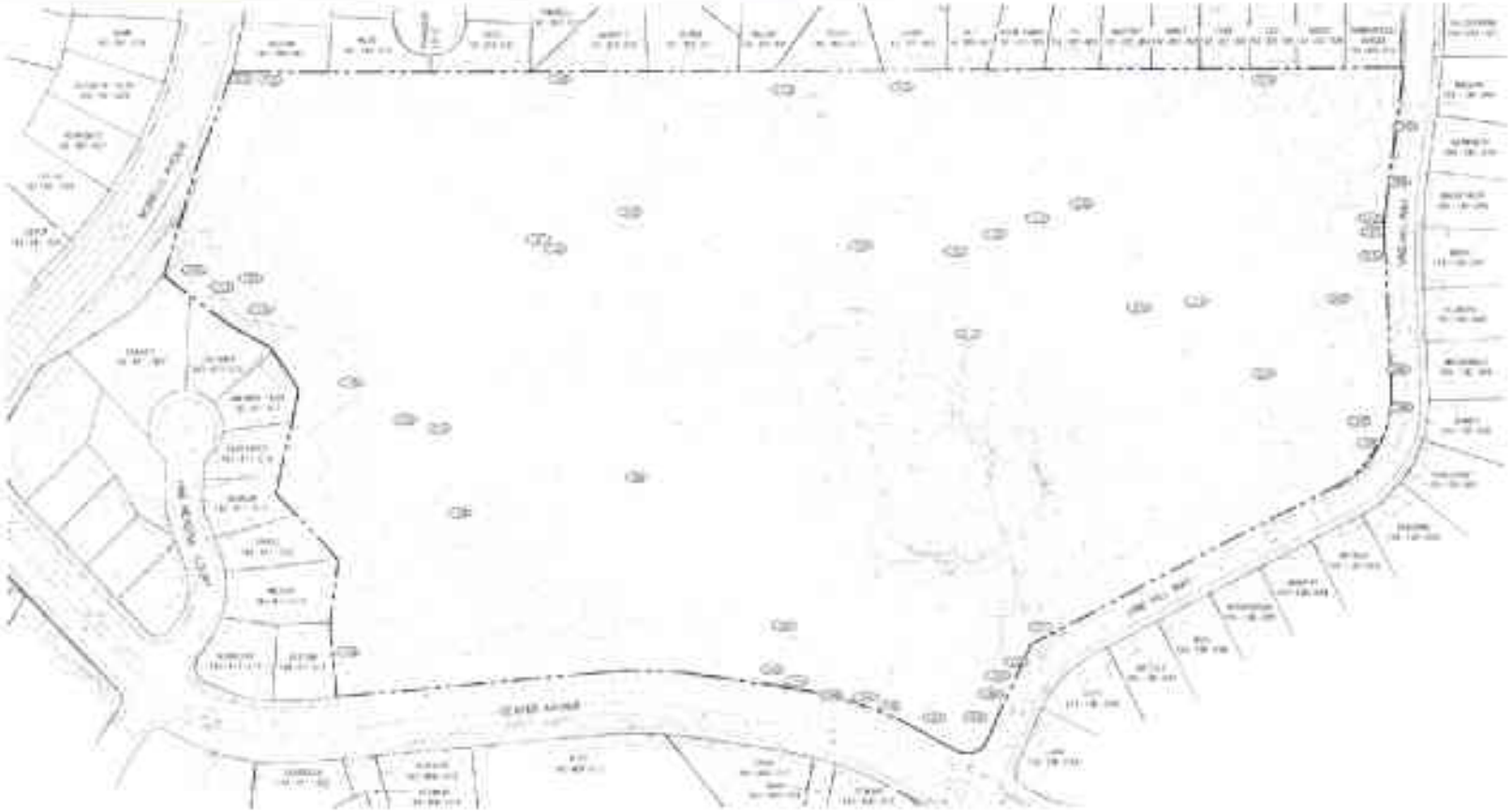

VESTING TENTATIVE MAP
SUBDIVISION 9358
EXISTING TREE SURVEY EXHIBIT

VINE HILL

TM-6

PRELIMINARY
DEVELOPMENT PLAN
VINE HILL
cbg