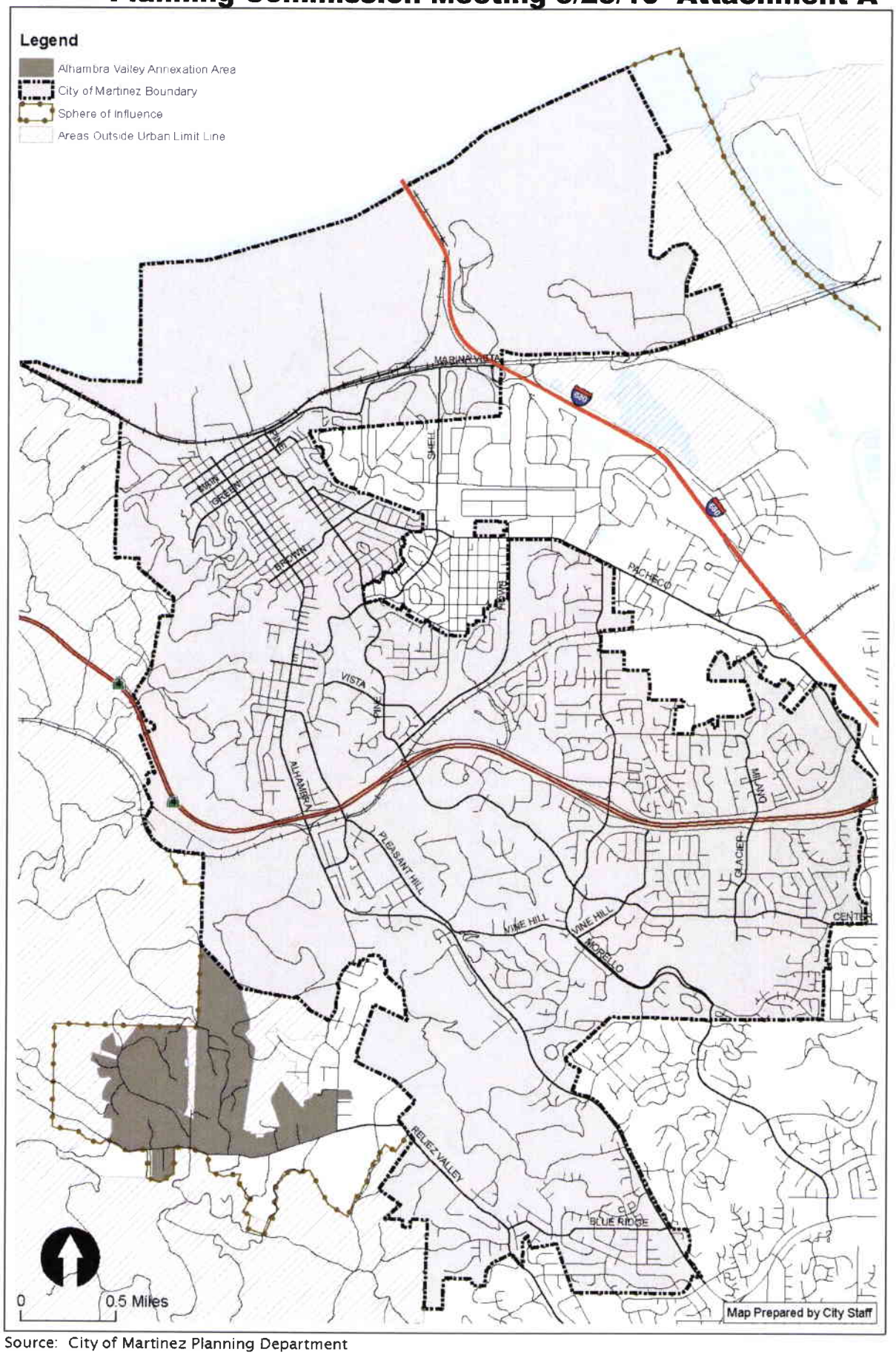


Source: City of Martinez Planning Department

FIGURE 1

Alhambra Valley Annexation Project Initial Study
Project Location

# Alhambra Valley Annexation

## Planning Commission Meeting 5/25/10 Attachment B

**Legend**

- Annexation Boundary
- City Limits
- Sphere of Influence
- Urban Limit Line

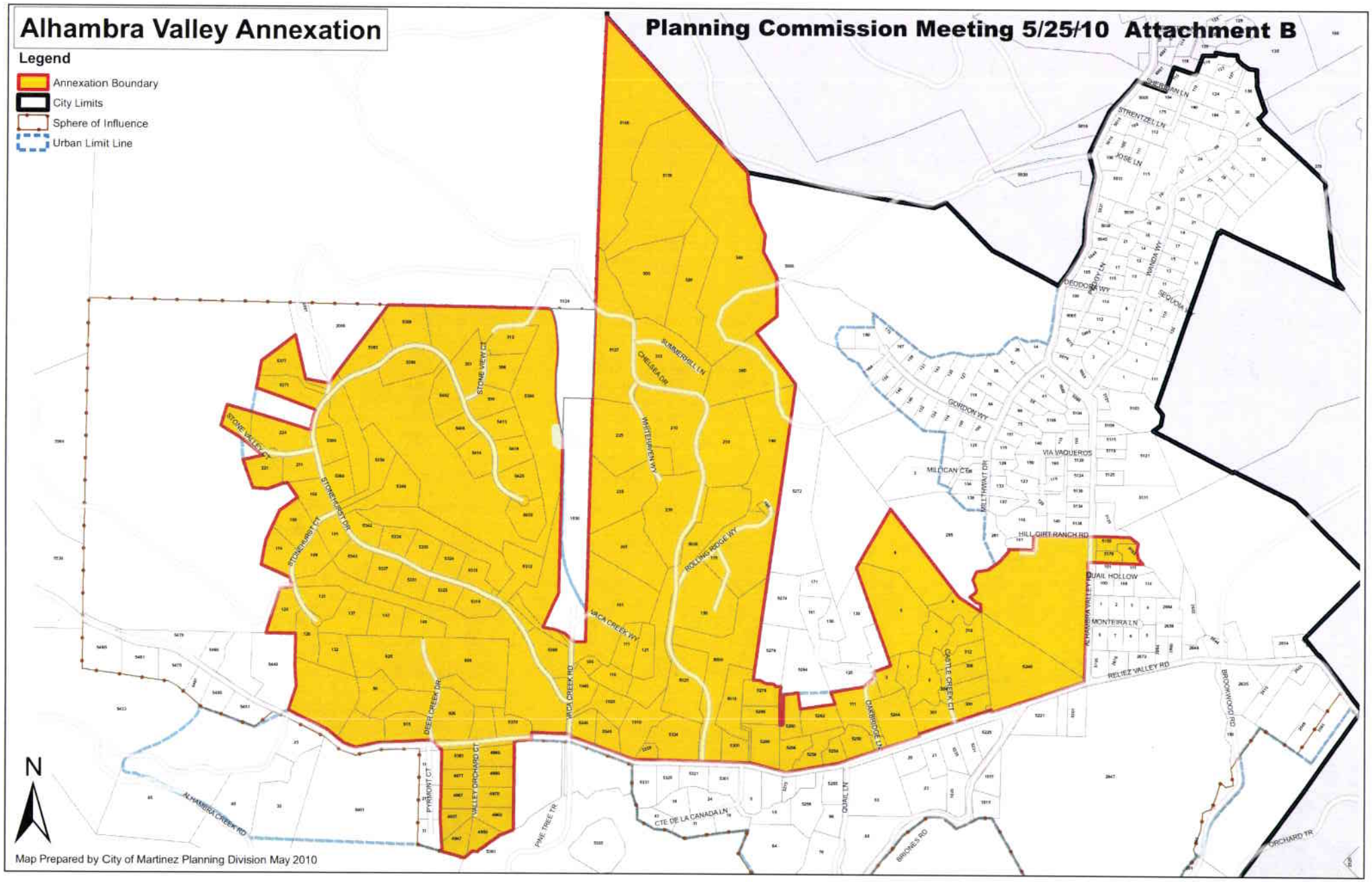


Map Prepared by City of Martinez Planning Division May 2010

# Planning Commission Meeting 5/25/10 Attachment C

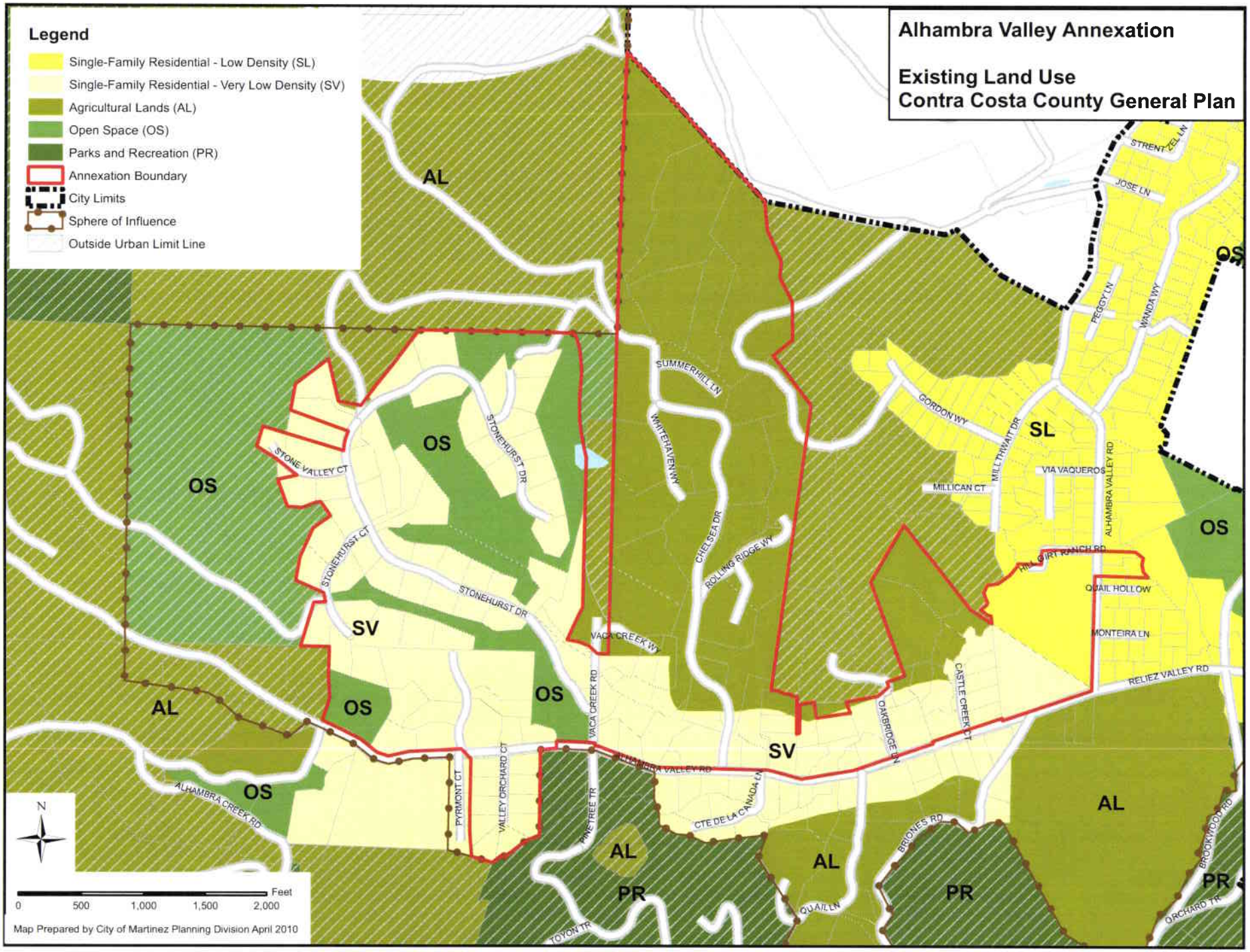

REVISED

# Planning Commission Meeting 5/25/10 Attachment D

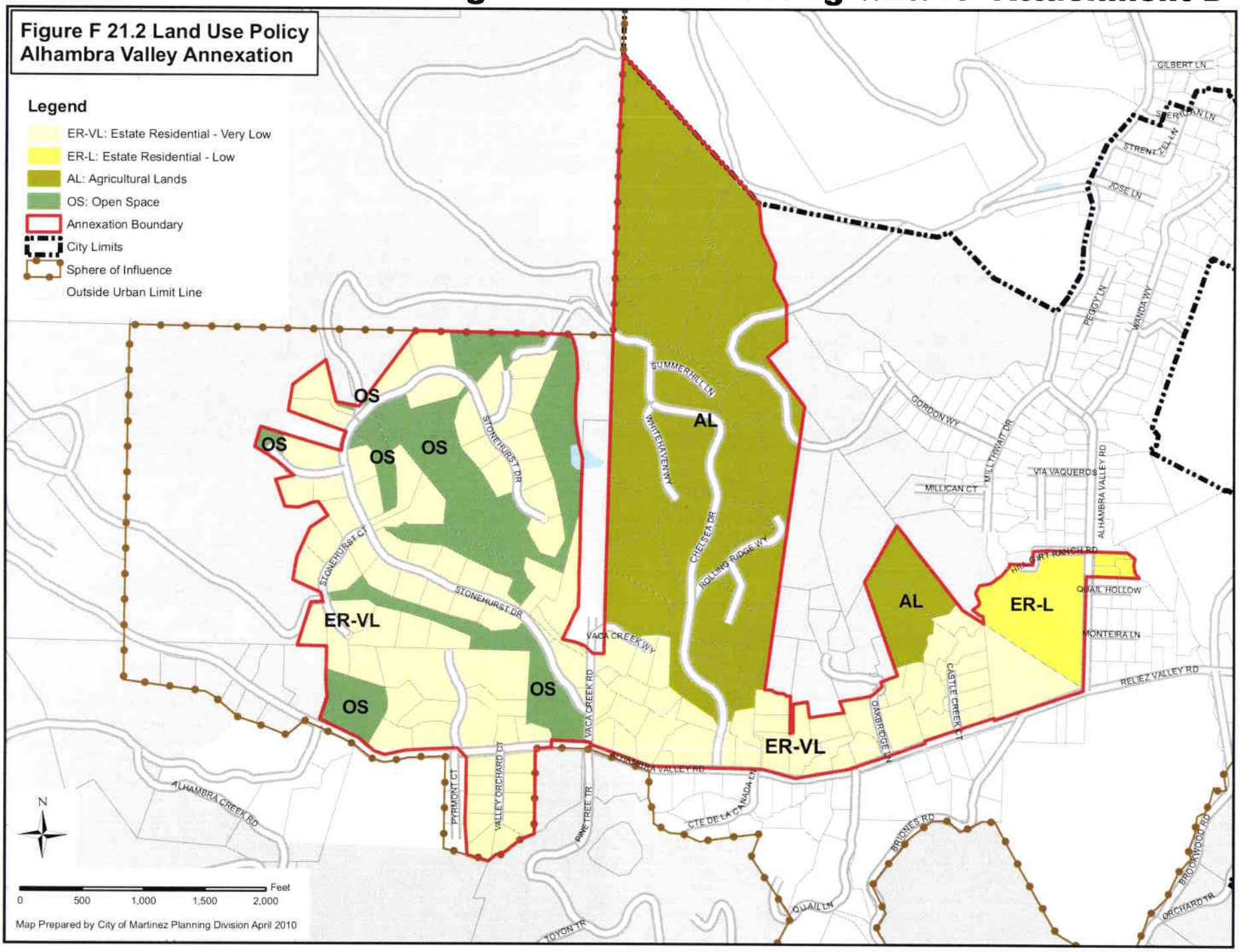

# Planning Commission Meeting 5/25/10 Attachment E

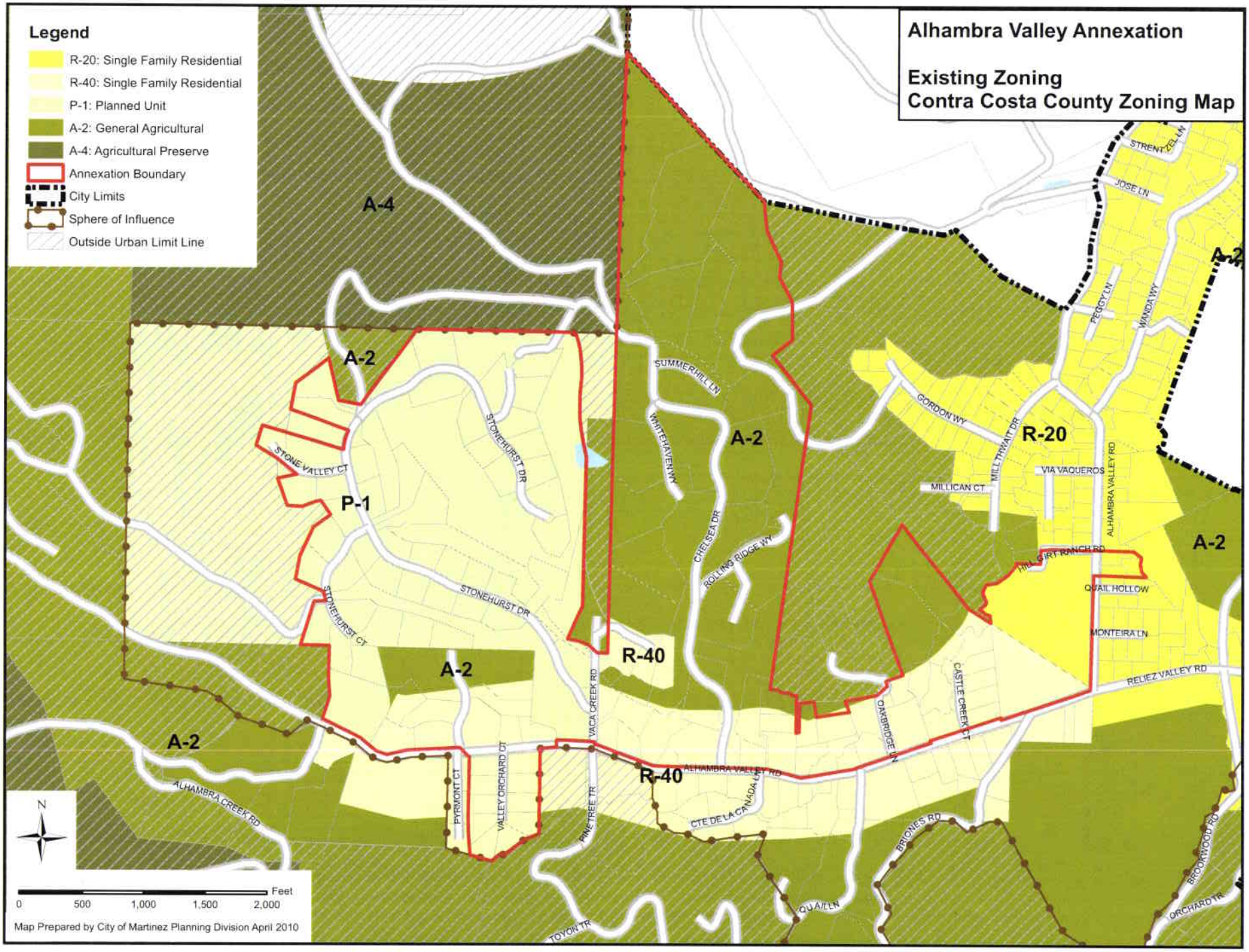

REVISED

# Planning Commission Meeting 5/25/10 Attachment F

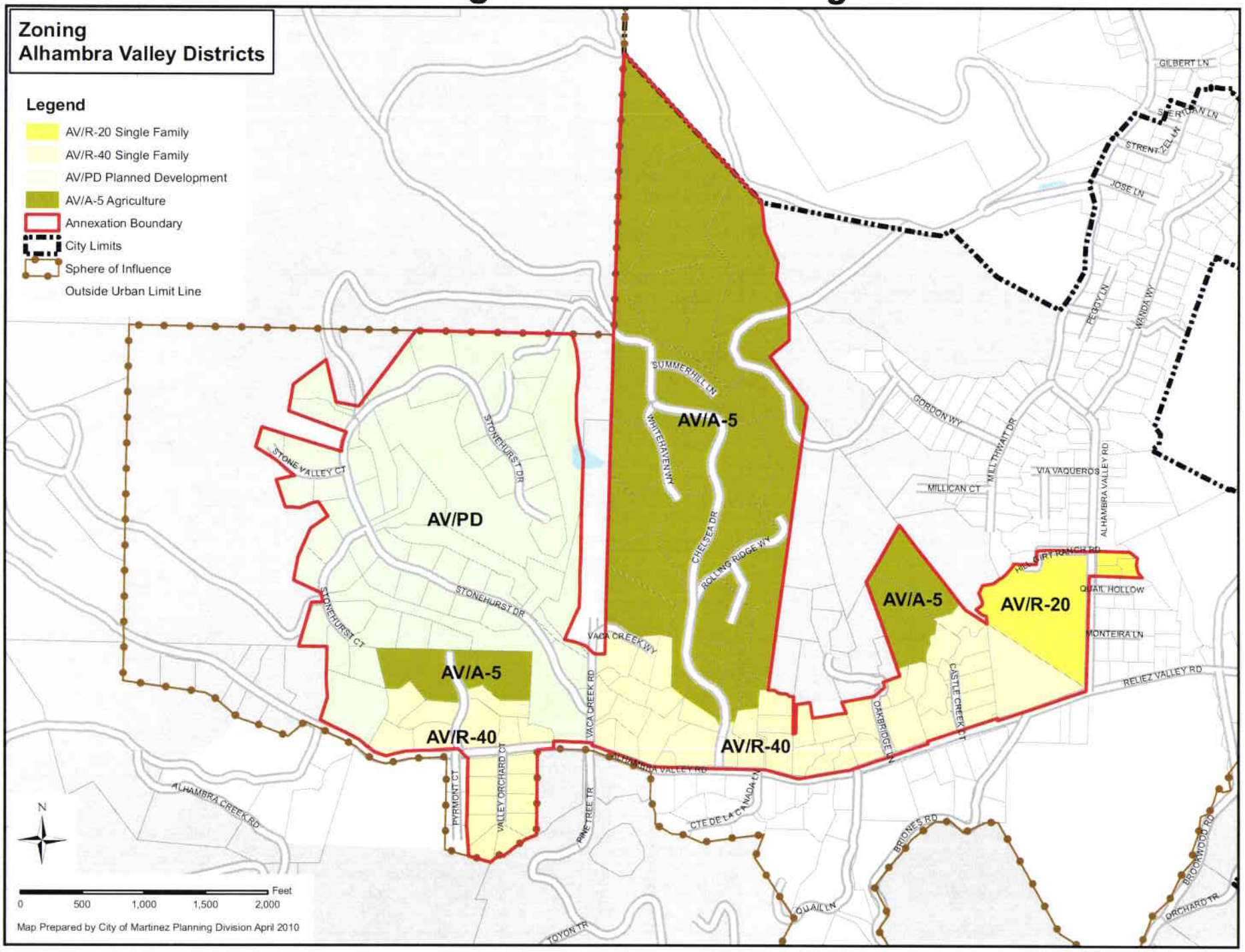

REVISED
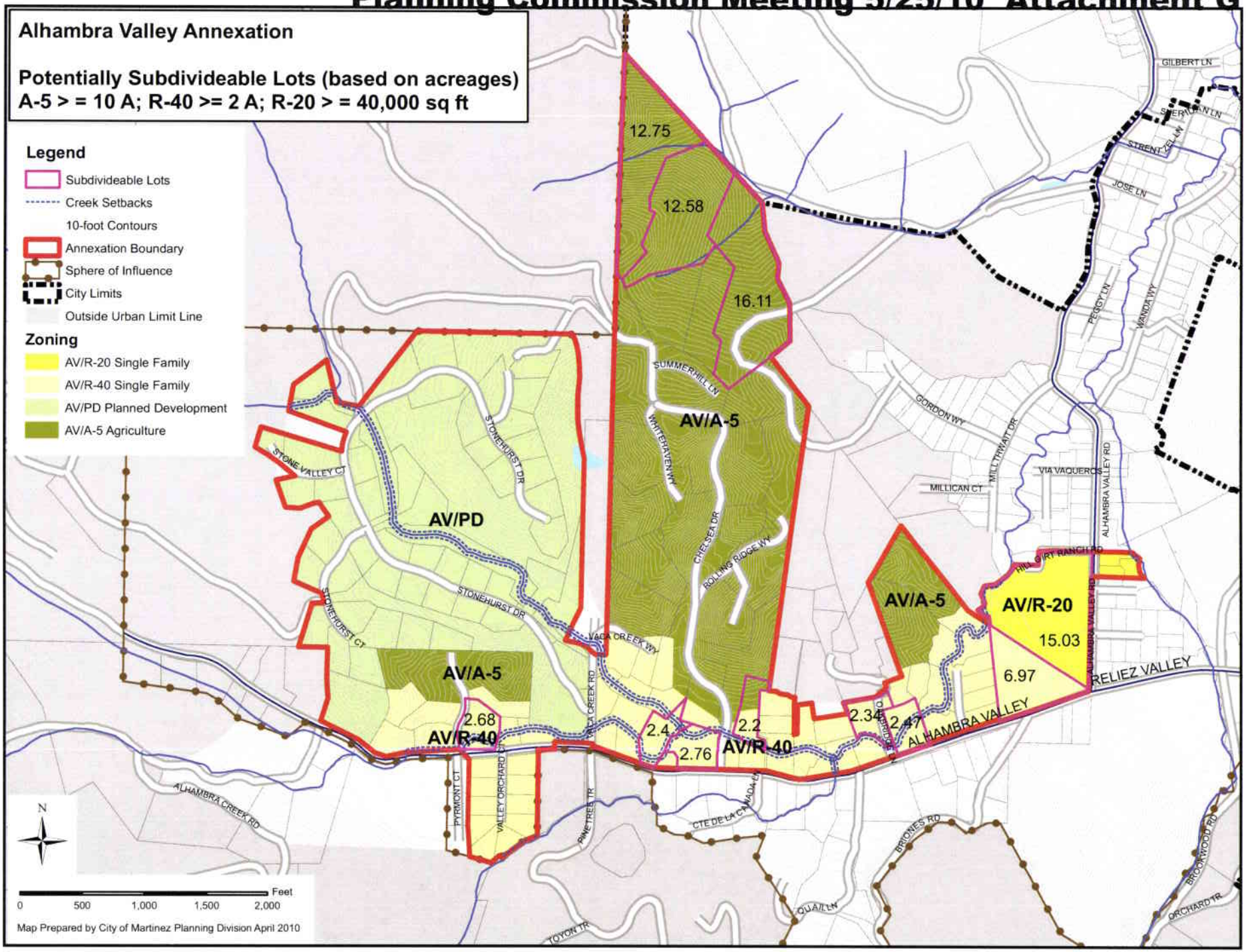
# Planning Commission Meeting 5/25/10 Attachment G